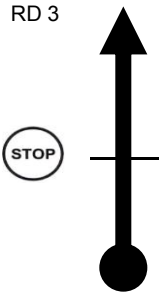

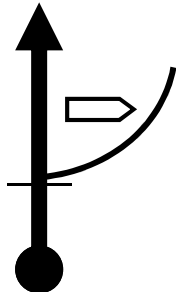
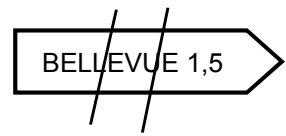
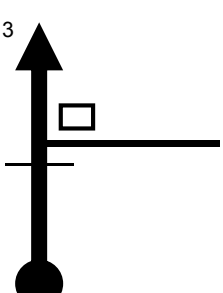
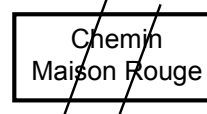
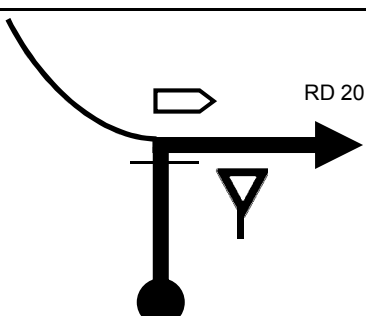
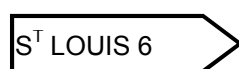
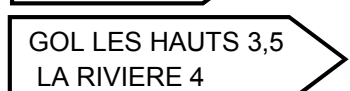


TC / CH 3 : LES CANOTS 1		SS 3 / ES 3	Distance	Leg / Etape	2	Page
TC / CH 4 : N.D. DE LA PAIX 1		SS 4 / ES 4	53,50 Km	Section	2	33
Special Stage Epreuve Spéciale LES CANOTS 1			Average Moyenne 6,50 Km	Time allowed	77 min	
			42 Km/h	Temps impartis		
DISTANCE		DIRECTION	INFORMATION	Dist. to go		
Total	Partial			Dist. regres.		
4,09	0,45			49,41		
4,37	0,28			49,13		
5,05	0,68			48,45		
6,50	1,45			47,00		
6,65	0,15			46,85		


TC / CH 3 : LES CANOTS 1	SS 3 / ES 3	Distance	Leg / Etape	2	Page
TC / CH 4 : N.D. DE LA PAIX 1	SS 4 / ES 4	53,50 Km	Section	2	34
Special Stage Epreuve Spéciale LES CANOTS 1		6,50 Km	Average Moyenne 42 Km/h	Time allowed 77 min	Temps imparti

DISTANCE		DIRECTION	INFORMATION	Dist. to go Dist. regres.
Total	Partial			
6,85	0,20	RD 3 	 STOP SS 3 / ES 3 21°14'32.00"S / 55°23'57.35"E	46,65
7,00	0,15	RD 3 		46,50
9,11	2,11	RD 3 		44,39
10,05	0,94	RD 20 	 	43,45

REPRENDRE PAGE 35 - CASE 17 DU
CARNET D'ITINERAIRE

Epreuve Spéciale N° 3 et 5

LES CANOTS



CH 3 et 5

21°14'21.00"S / 55°22'17.17"E



DES 3 et 5

21°14'15.31"S / 55°22'20.54"E

SAFETY / SECURITE



2 Points Intermédiaires dans l'ES



AES 3 et 5

21°14'29.88"S / 55°23'50.76"E



POINT STOP 3 et 5

21°14'32.00"S / 55°23'57.35"E